



Make easier and more informed management decisions for your business and the farmed environment with the MySOYL PDF tool - available now.

Your data in your hands

All of your data is available at the click of a button within MySOYL, part of Frontier's MyFarm business management platform.

MySOYL enables you to manage, store and analyse your precision data, letting you make more intelligent, informed and, most importantly, profitable business decisions.



MySOYL allows you to:

- Get insight into crop performance
- Monitor crop growth using biomass imagery
- Understand variation in crop establishment and development
- Create variable rate application plans
- Plan, map and keep records of agri-environment schemes, natural capital opportunities and sporting activities

And now you can gain greater insights with MySOYL PDF tool

Whether you are looking for nutrient variability, average nutrient/pH levels at a farm or field level or farm maps or field lists, our new change to MySOYL PDF tool allows you to make the most of your data.

Field name	Field name	Job ref.	Source	Area (ha)	Sampled
Welford Park Estate	Haydock Road (NS)	SOYL45	N/A	15.02	03 Jan 2014
Welford Park Estate	Ball	SOYL45	N/A	9.8	03 Jan 2014
Welford Park Estate	Throne Church	SOYL45	N/A	27.48	03 Jan 2014
Welford Park Estate	Knappath	SOYL45	N/A	11.63	03 Jan 2014
Welford Park Estate	Grange Pitts	SOYL45	N/A	12.71	03 Jan 2014
Welford Park Estate	High Street Lane	SOYL45	N/A	46.8	03 Jan 2014
Welford Park Estate	Ward Close (NS)	SOYL45	N/A	13.82	03 Jan 2014
Welford Park Estate	Pit. Kilo	SOYL45	N/A	7.3	03 Jan 2014
Welford Park Estate	Tullock Big Field	SOYL45	N/A	125.34	03 Jan 2014



Get started in 5 easy steps!



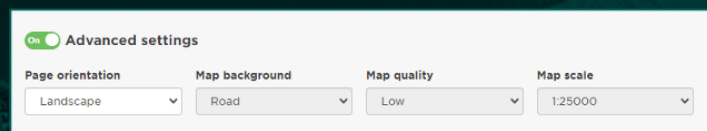
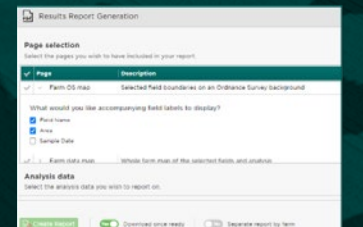
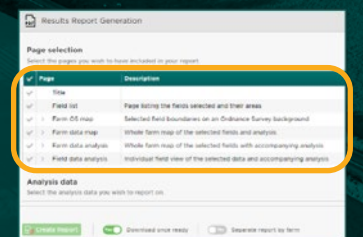
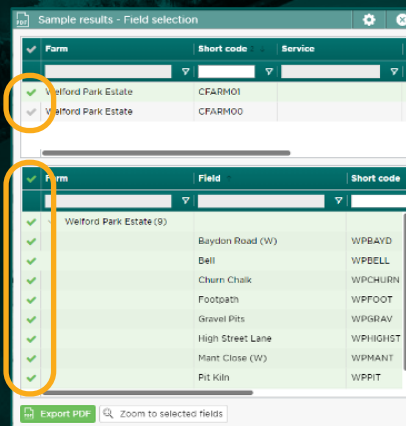
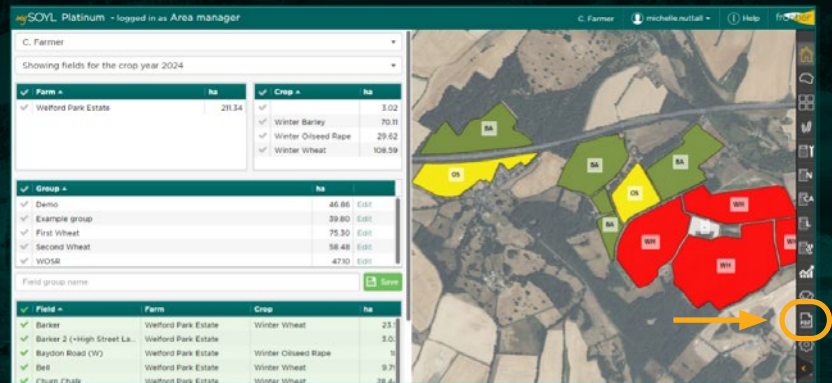
1 Within the MySOYL desktop platform, select the **Sample Results - PDF tool module** from the right-hand menu

2 Select the farm and fields you would like to include in your report – once this is done select **Export PDF**

3 Select the type of report you are looking to create – some report types have additional options you can customise

4 Select the analysis data you want to include in your reports, select a file name and **Create Report**

5 By toggling **Advanced Settings** you are able to change the page orientation, map background, map quality and map scale. This can be particularly useful when creating farm OS maps.



Talk to your SOYL area manager to find out more.

